




 PLACENTIA MUNICIPAL PLAN 2014-2024

FUTURE LAND USE

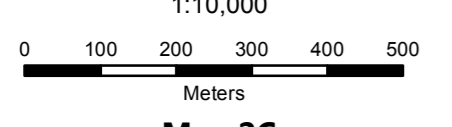
- Commercial
- Commercial General
- Heritage Conservation
- Industrial
- Institutional
- Mineral Working
- Mixed Development
- Open Space
- Residential
- Residential (Mobile Home)
- Residential Seasonal
- Protected Water Supply
- Rural

Cultural Heritage District 

 Municipal Boundary 

 Planning Area Boundary 

1:10,000



 Meters

 Map 2C